




**CITY OF SANDY  
STREET MAINTENANCE MAP 2026**

**LEGEND:**

-  2026 SLURRY SEAL
-  2026 GRIND AND 2" OVERLAY
-  FULL LANE WIDTH REPAIR

**STREET INVENTORY:**

1. SE 362 AVE:  
GRIND AND 2" OVERLAY
2. CHINOOK ST:  
FULL LANE REPAIR (1400 SF)
3. DUBARKO ST:  
FULL LANE REPAIR (600 SF)
4. DUBARKO ST:  
FULL LANE REPAIR (1400 SF)
5. SUNSET ST:  
SLURRY SEAL
6. BEEBEE CT:  
SLURRY SEAL
7. HOOD ST:  
SLURRY SEAL
8. BEERS AVE:  
GRIND AND 2" OVERLAY
9. BRUNS AVE:  
GRIND AND 2" OVERLAY
10. STRAUSS AVE:  
GRIND AND 2" OVERLAY
11. MEINIG AVE:  
SLURRY SEAL
12. SCENIC ST:  
SLURRY SEAL
13. FIR DR:  
SLURRY SEAL
14. PLEASANT ST:  
GRIND AND OVERLAY
15. REVENUE AVE:  
SLURRY SEAL
16. DUBARKO ST:  
FULL LANE REPAIR (2200 SF)
17. EAGLE CREEK - SANDY HWY 211:  
FULL LANE REPAIR  
(NORTH BOUND LANE 600 SF)
18. WEBSTER AVE :  
SLURRY SEAL
19. LANCASTER DR:  
SLURRY SEAL
20. WELLESLEY AVE:  
SLURRY SEAL
21. AMHERST ST:  
SLURRY SEAL

