

Comprehensive Plan Map
Sandy, Oregon
Adopted October 20, 1997
Ordinance No. 11-97



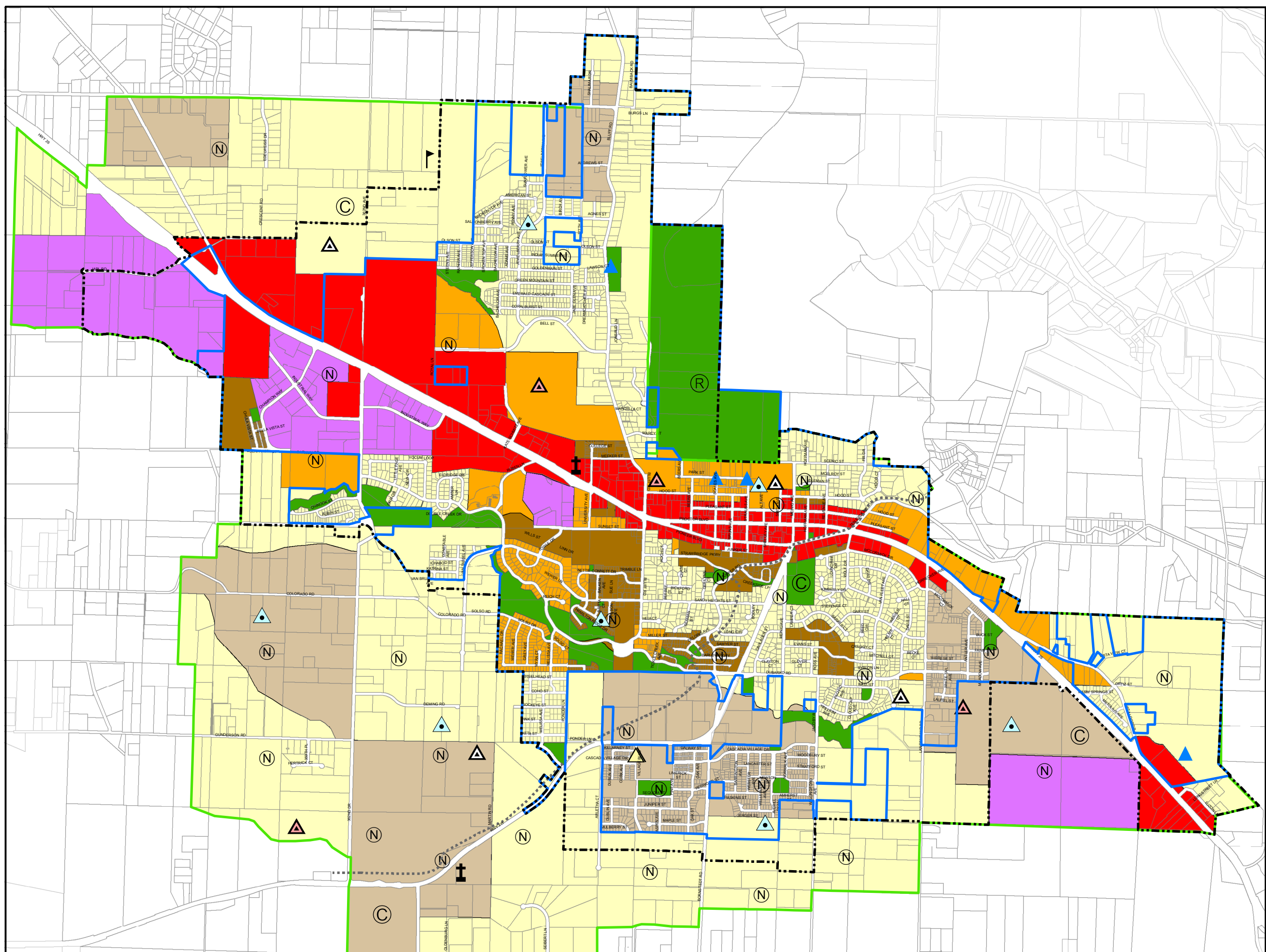

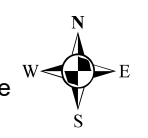
- UGB
- City Limits
- Urban Reserve
- Barlow Road

**Existing & Proposed Sites
Locations are Approximate**

- Elementary School
- Middle School
- High School
- Community College
- View Point
- Neighborhood Park
- Community Park
- Regional Park
- Golf Course
- Cemetery

Comprehensive Plan Designation

- Village
- Low Density Residential
- Medium Density Residential
- High Density Residential
- Retail/ Commercial
- Light Industrial
- Parks and Open Space



Map Created: 1/9/2024